


# OAH Monitoring Inventory

## West Coast Summary

- **3598** line items (points or individual assets)
  - **2085** from **state or federal agencies**
  - **1369** from **academic researchers**
  - **11** from **tribal programs**
  - **116** from **non-profit organizations**
  - **6** from **industry partners**
- **174** different **projects**
  - **94 researchers** across **93 institutions**
- **1798** line items looking at both **physical** and **biological**
- **1474** line items focused solely on **biological** research
- **319** line items focused solely on **physical/chemical** research
- **220** assets or projects that are actively recording *in situ* measurements
- **37** assets actively able to **inform OAH conditions**



**14**  
Survey Areas


**69**  
Shore-Side  
Sensors



**27**  
Cruises  
&  
Glider




**150**  
Moorings



**1631**  
Cruise  
Stations


**1712**  
Sample Sites



# OAH Monitoring Inventory


## Oregon Coast Summary

- 572 line items (points or individual assets)
  - 493 from **state or federal agencies**
  - 70 from **academic researchers**
  - 15 from **tribal programs**
  - 2 from **industry partners**
- 90 different **projects**
  - 36 **researchers** across 24 institutions
- 219 line items looking at both **physical** and **biological**
- 297 line items focused solely on **biological research**
- 62 line items focused solely on **physical/chemical research**
- 84 assets or projects that are actively recording *in situ* measurements
- 17 assets actively able to **inform OAH conditions**





6  
Survey Areas

14  
Shore-Side  
Sensors



12  
Cruises  
&  
Glider

58  
Mooring



148  
Cruise  
Stations

341  
Sample Sites

