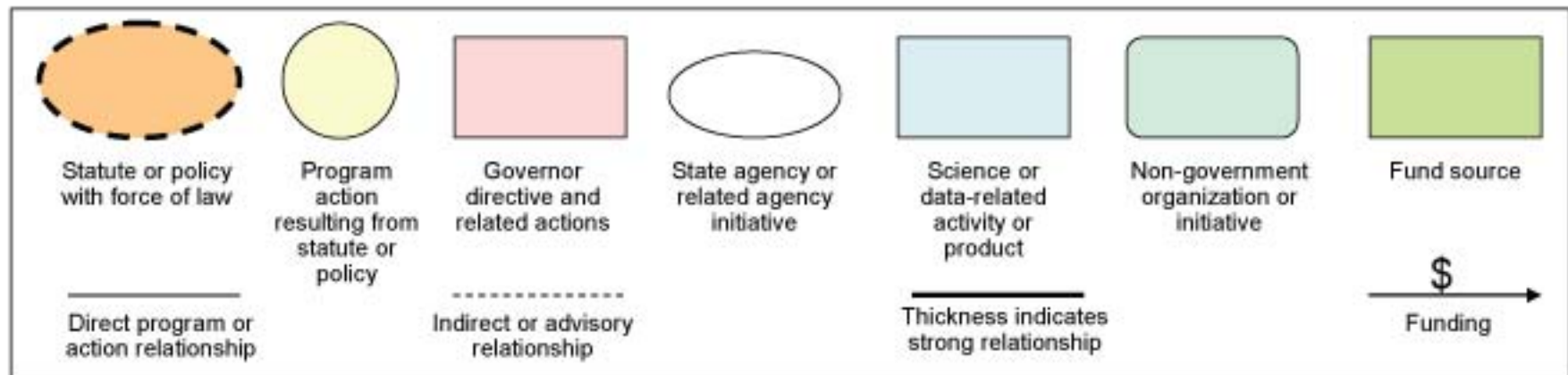


Schematic Diagrams of State Ocean Planning and Management Frameworks for

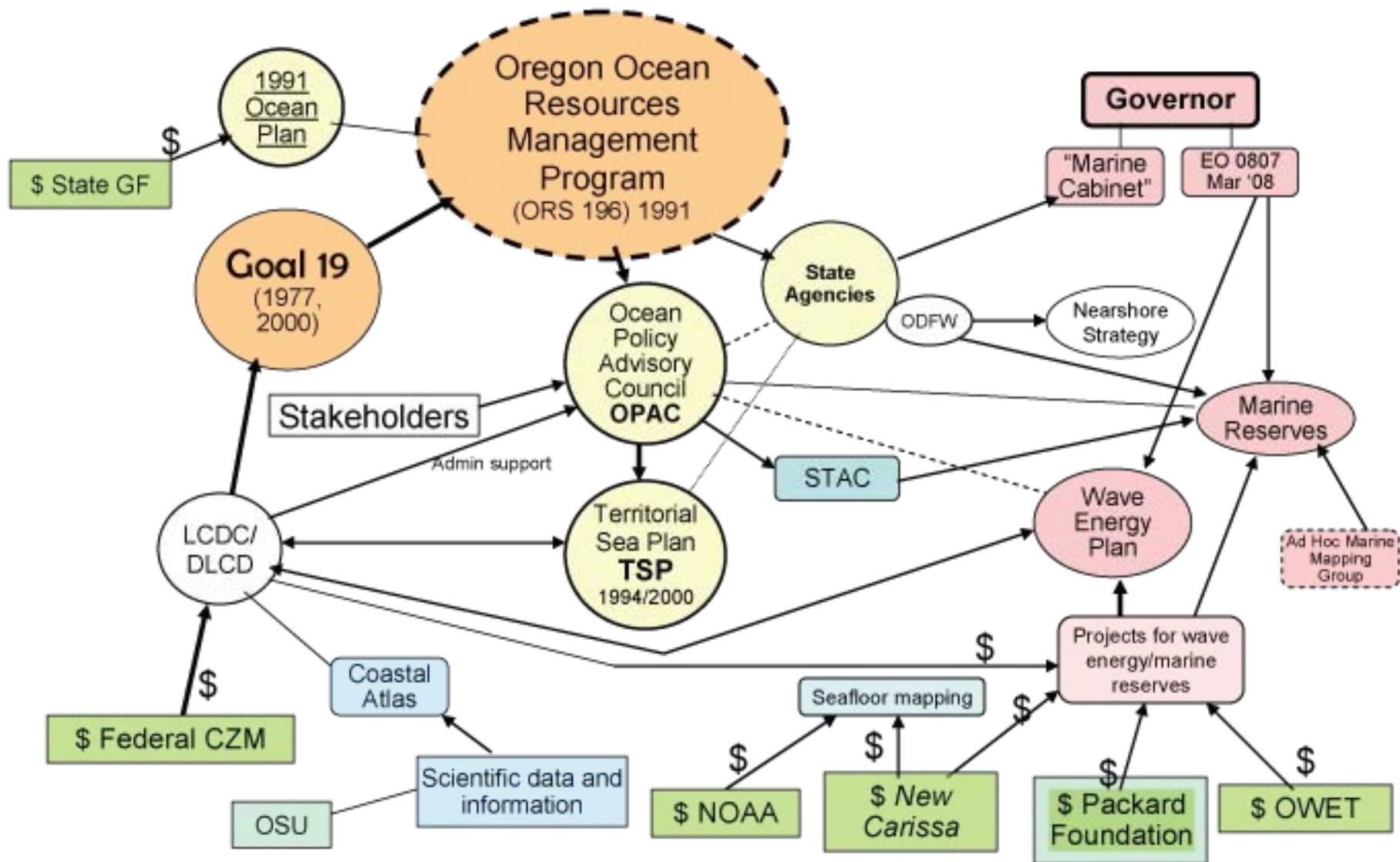
- Oregon
- California
- Washington
- Massachusetts
- Rhode Island

KEY:

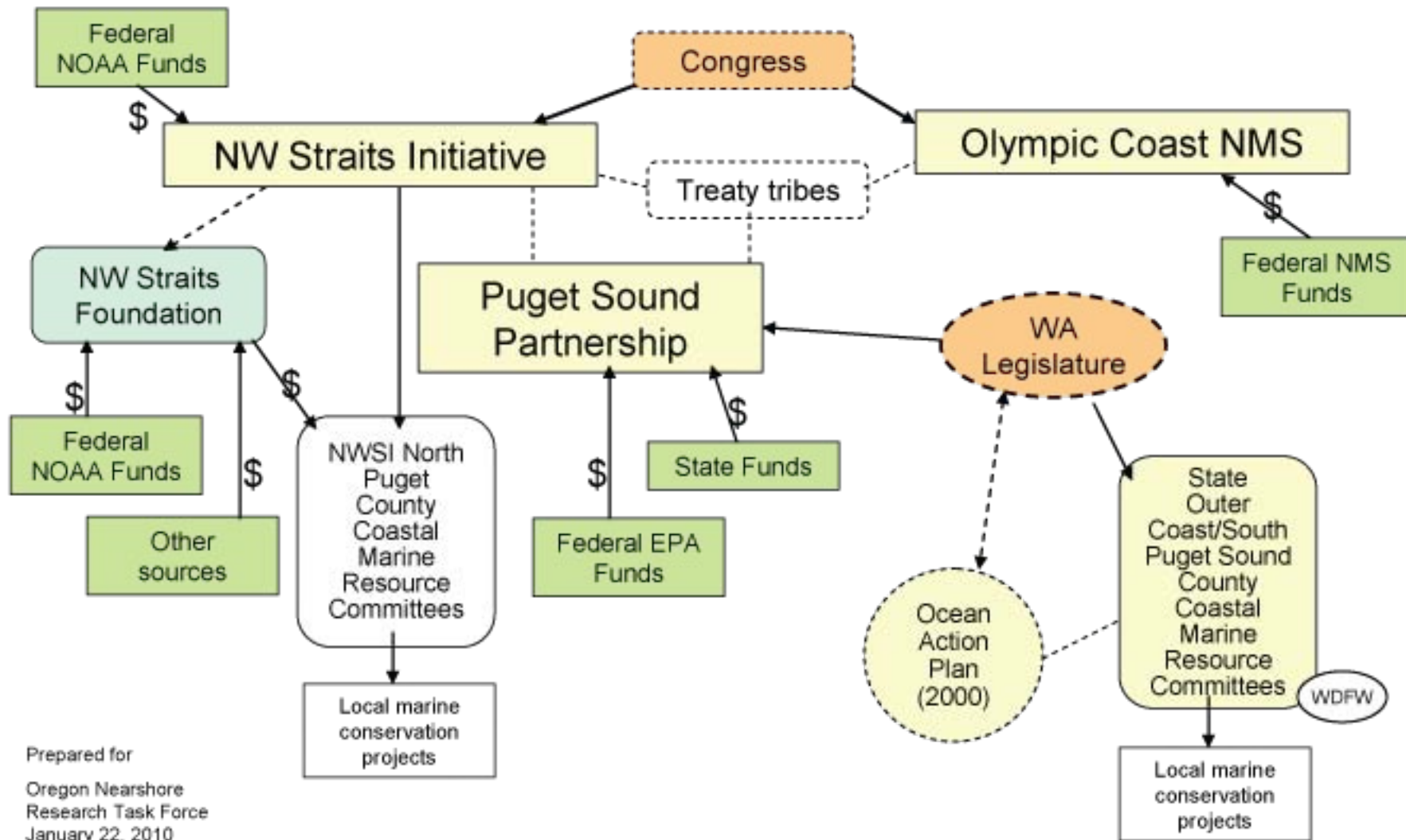


Note: differences among state programs make exact comparisons difficult. The diagrams, therefore, are only approximate. For details, see the accompanying Framework Summary text and links for each state. Some elements are hybrids (e.g. statutorily-created non-governmental entities) and are shown with two colors. Relationship connections vary widely so that line widths and type are approximate. The sizes of the elements are not determinative, either, and merely reflect a subjective interpretation of relative importance.

Oregon Ocean Management Institutional Framework



Washington Ocean Management Institutional Framework



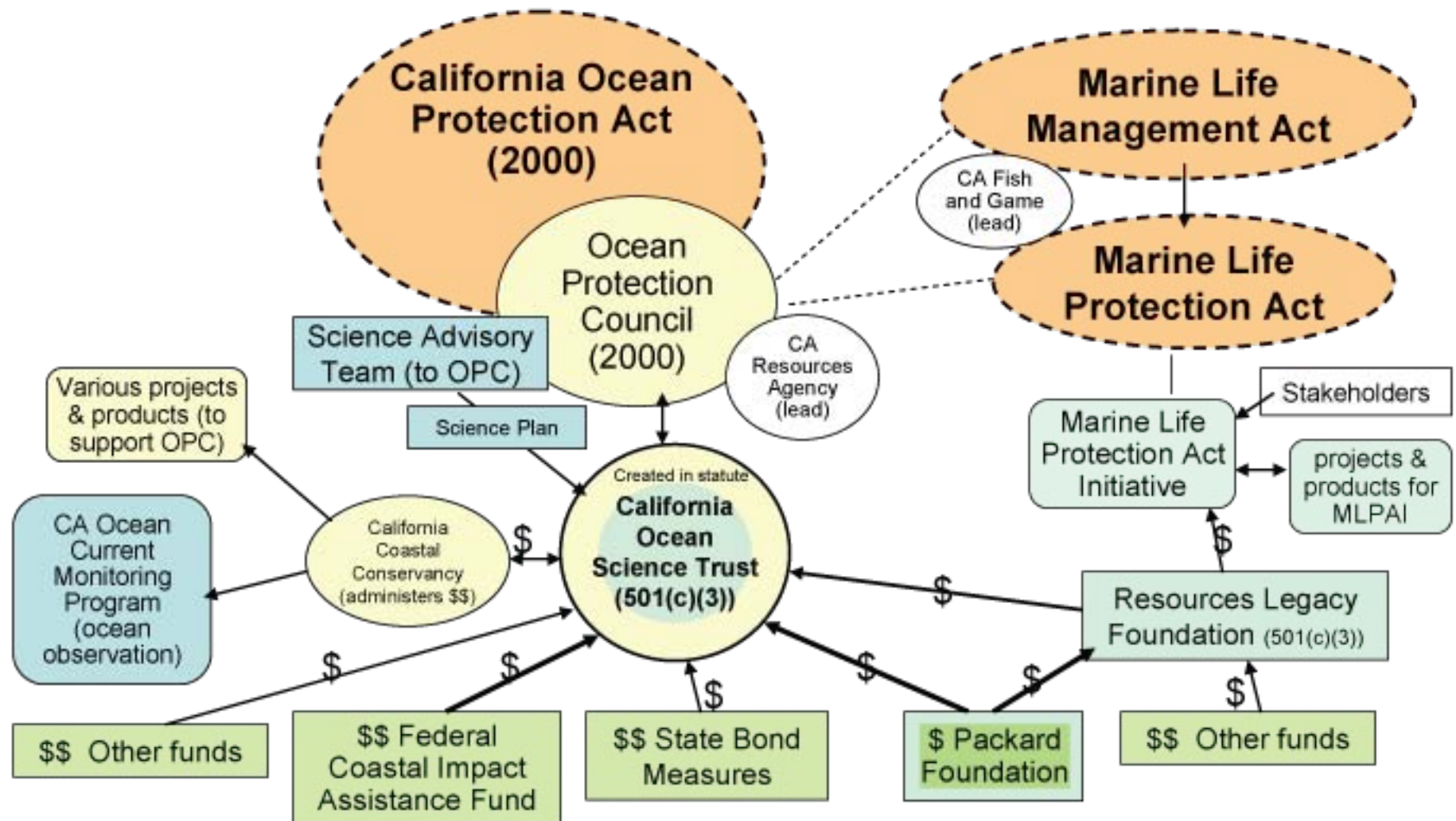
Prepared for
Oregon Nearshore
Research Task Force
January 22, 2010

Not to be used for navigation

Prepared for

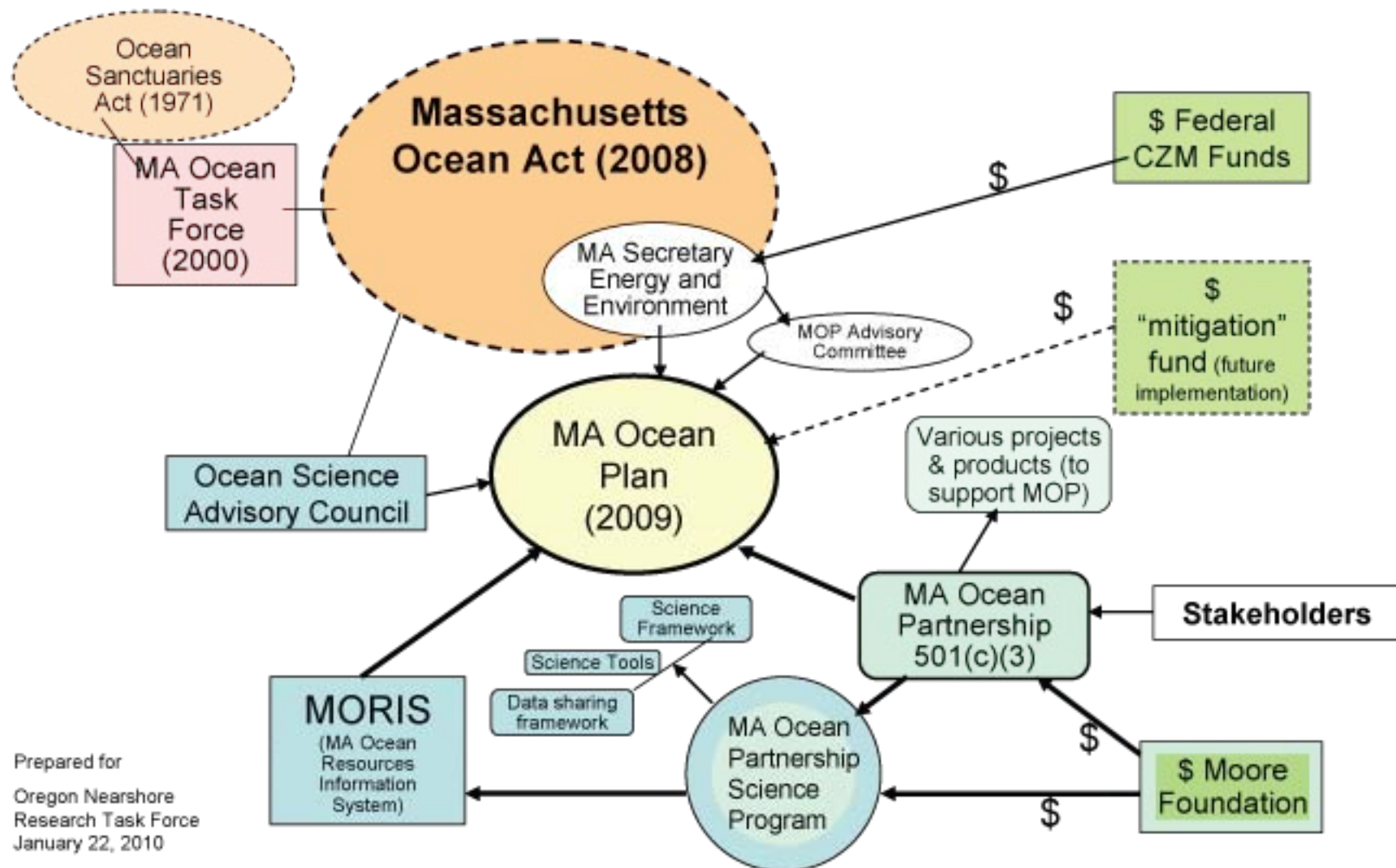
Oregon Nearshore
Research Task Force
January 22, 2010

California Ocean Management Institutional Framework



Not to be used for navigation

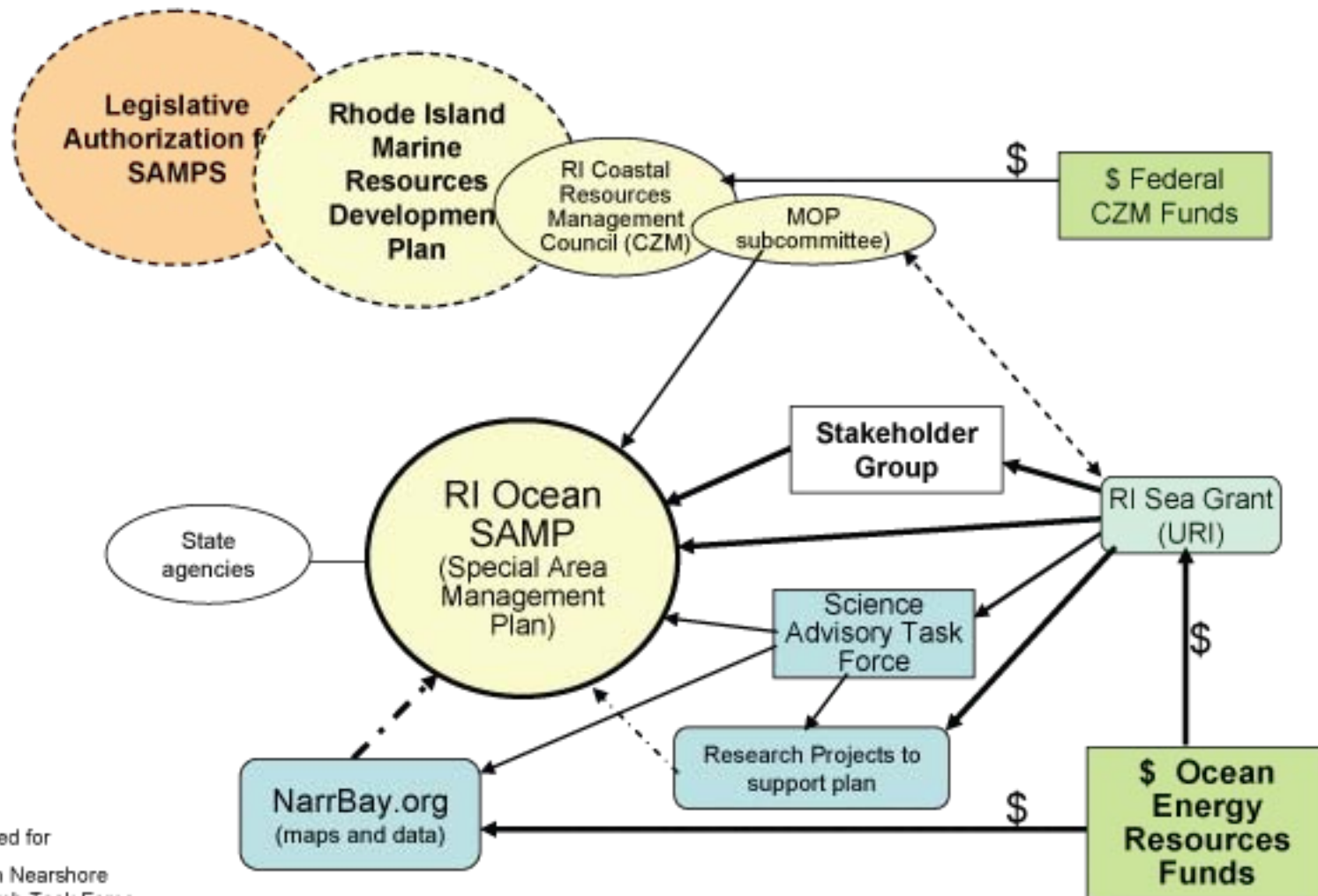
Massachusetts Ocean Management Institutional Framework



Prepared for
Oregon Nearshore
Research Task Force
January 22, 2010

Not to be used for navigation

Rhode Island Ocean Management Institutional Framework



Prepared for
Oregon Nearshore
Research Task Force
January 22, 2010

Not to be used for navigation